















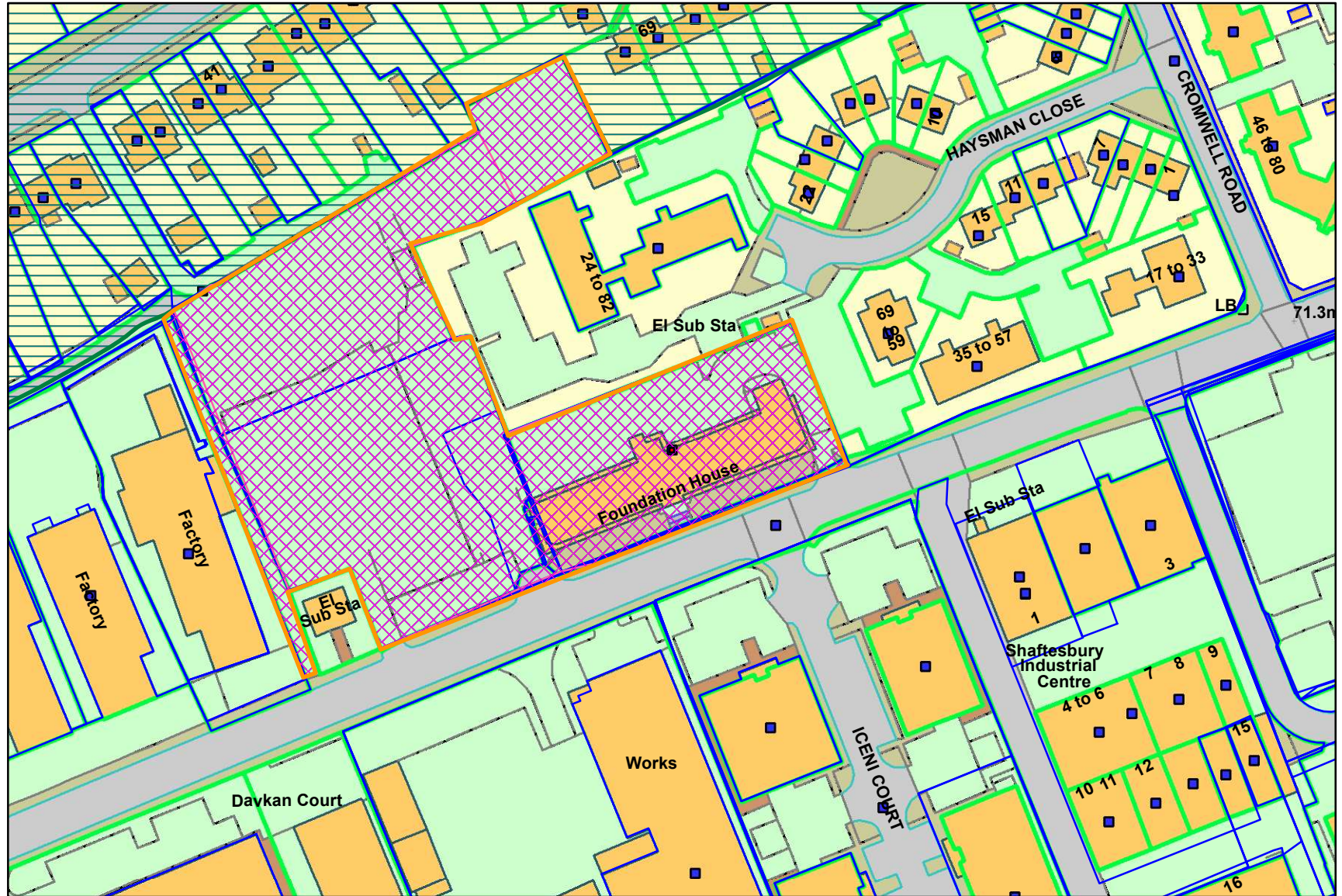


## Application Validation Sheet

20/01714/FP Foundation House, Ickniel Way, Letchworth Garden City, Hertfordshire, SG6 1GD

-  Acolaid Land Parcel  
Property.shp
-  Acolaid Address Point  
ap.shp
-  Planning Application (1999)  
Prapp99.shp
-  Area of Outstanding Natural Beauty  
Pranob.shp
-  Listed Buildings  
Prlistbld.shp
-  Tree Preservation Order (Single)  
ORACLE
-  Tree Preservation Order (Group)  
ORACLE
-  Parish Boundary  
Prparish.shp
-  Conservation Area  
Prconrea.shp
-  District Local Plan Boundary  
Prdlp2.shp
-  Green Belt  
Prgrnblt.shp
-  Health & Safety Consultation Zone  
Prjnzzone.shp
-  Landscape Conservation  
Prlandca.shp
-  Ward Boundary  
Prwardcd.shp
-  Noise Nuisance Indicators  
Prnnis.shp
-  Indicative Flood Plain  
Priflpm.shp



Scale 1:1,250  
Date: 10/03/2021

