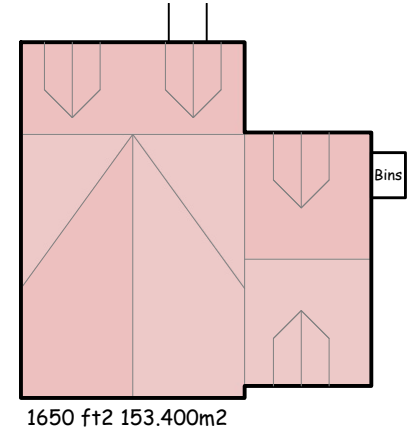
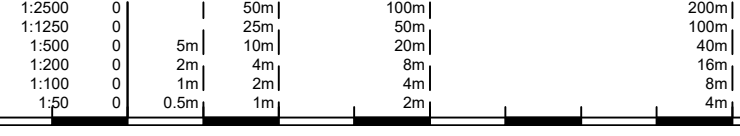
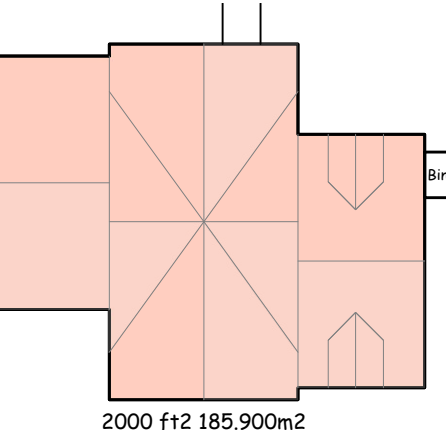


A 602 (Road)
A 602



11 x 1650 Sq ft's
6 x 2000 Sq ft's



Site Plan 1:500 Scale

notes:
any discrepancies should be reported immediately
all dimensions should be checked on site prior to commencement of work
site/survey based on ordnance survey information provided by prodact systems plc, (www.promap.co.uk) prodact does not guarantee that all past or current uses or features will be identified in the product
the product does not give details about the actual state or condition of the site nor should it be used or taken to indicate or exclude actual suitability or unsuitability of the site for any particular purpose, or relied upon for determining salability or value, or used as a substitute for any physical investigation or inspection.
drawings to be read in accordance with the dwelling emission rate (der/ter) calculation, the building must be built 'as designed' meeting the criteria set for air permeability.
© HERTFORD PLANNING SERVICE
note
when printing off pdf's
it is the responsibility of the user to verify that the resulting prints are to scale on the appropriate sized sheet.
also that the scale bars on the plan measure correctly.

Aug	road with	DR
Aug	pump added / centre line rev	JM/NP
Aug	all detached	K
Date	Description	Rev

hps Hertford Planning Service
Architecture & Planning

Westgate House, 37-41 Castle Street,
Hertford, Herts SG14 1HH
Tel: 01992 552173 Fax: 01992 587643
Email: contact@hertfordplanning.co.uk
www.hertfordplanning.co.uk



Description	
Project	Courtlands Stevenage SG1 2JE
Drawing	Site Plan

Date 23/08/2021
Scale 1:500
Sheet size A1
Drawn mRn

14043-P030-R