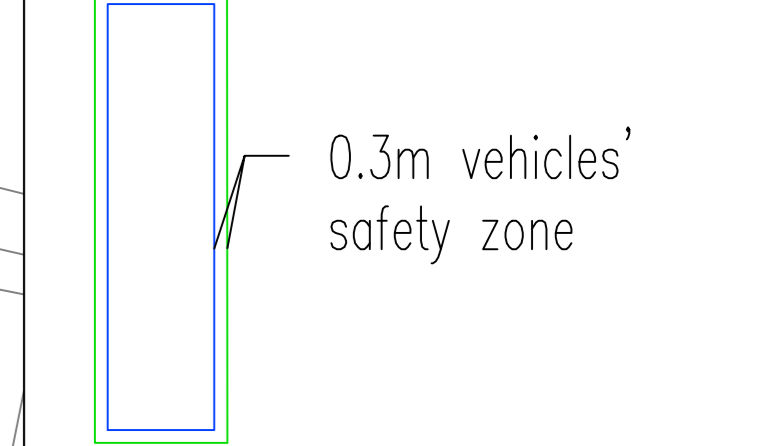
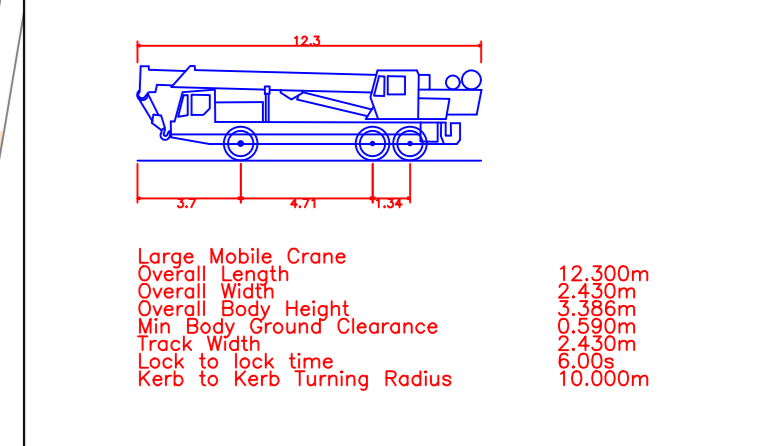
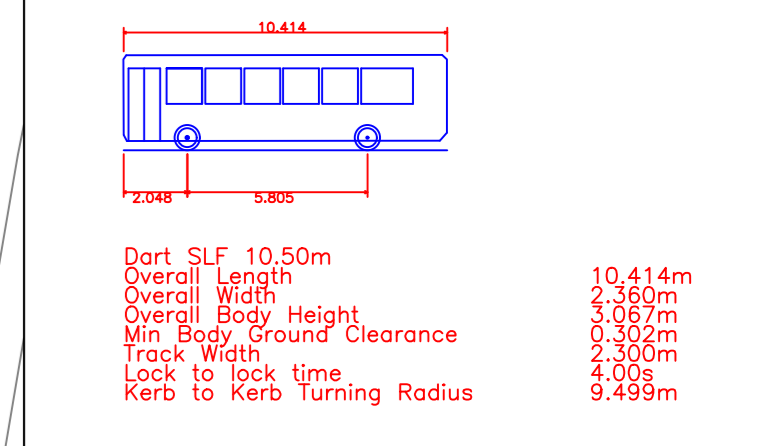
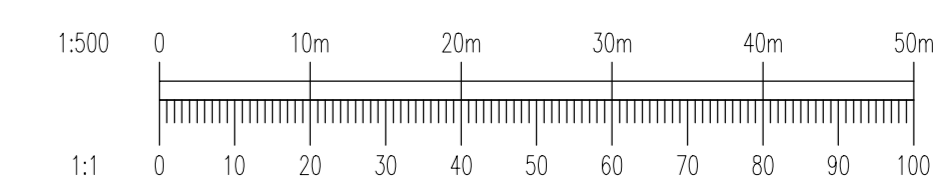


This drawing should not be scaled. Dimensions to be verified on site.
 Any discrepancies should be referred to the Engineer prior to work being put in hand.
 This drawing is the property of Waterman Infrastructure & Environment Limited, and the
 drawing is issued on the condition that it is not to be reproduced, retained or disclosed to
 any unauthorized person, either wholly or in part without the consent in writing of
 Waterman Infrastructure & Environment Limited.
 Pickfords Wharf, Clerk Street, London, SE1 9DG. T: 020 7928 7888. F: 020 7928 444 501



KEY:
 Proposed Passing Place alignment/layout
 Extent of Highway Boundary
 DIMS Existing Dimensions
 DIMS Proposed Dimensions

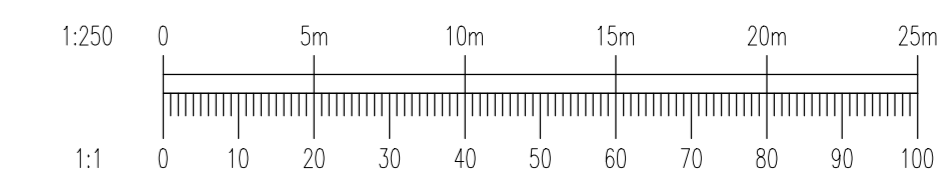
SCALE 1:500



PLANNING (15.03.18)



SCALE 1:250



PLANNING (15.03.18)

Rev	Date	Description	By
A01	18.10.17	ISSUED	JW

Amendments

Project: **HOLWELL ROAD, PIRTON**

Title: **BUS AND LARGE CRANE VEHICLE TRACKING**

Client: **CALA HOMES**

Pickfords Wharf, Clerk Street, London, SE1 9DG
 020 7928 7888 | 020 7928 444 501
 info@waterman.ie | www.waterman.ie

Priority Status: **PRELIMINARY**

Designed by	Checked by	Project No.		
JW	AJT	WIE11697		
Drawn by	Date	Contract Ref No.		
JW	OCTOBER 2017	WIE-1801-SA-05-06-A01.dwg		
Scale to be used (dimensions only)	AS SHOWN			
Publisher	Zone	Category	Number	Revision
WIE	SA	05	0049	A01

24055_73705538_re-draw-12-north-kierce_AP-Was-S_A1-Waterman-S_05_062