















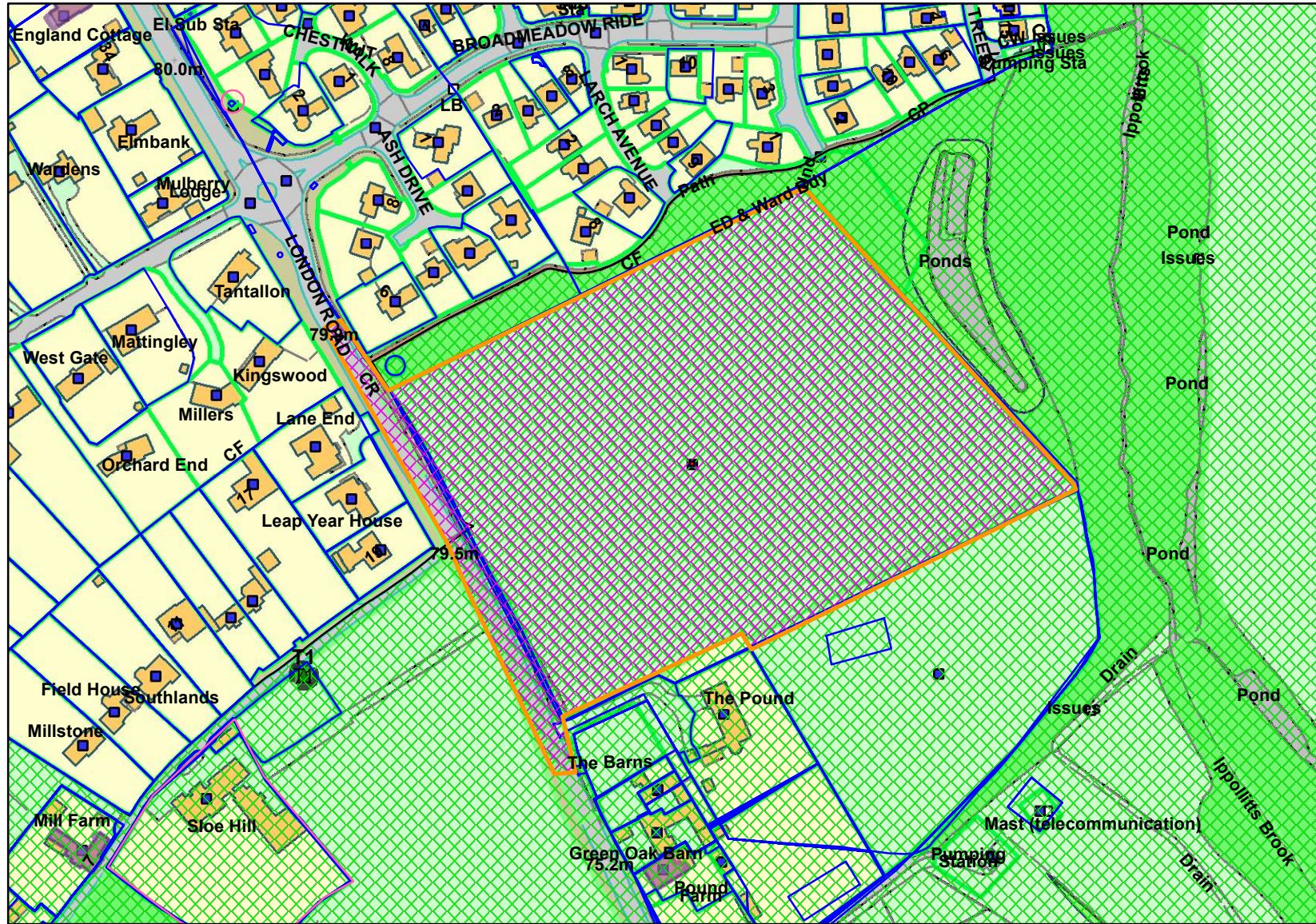


# NORTH HERTFORDSHIRE DISTRICT COUNCIL

## Application Validation Sheet

21/00434/HYA Land North of Pound Farm, London Road, St Ippolyts, Hertfordshire, SG4 7NE

-  Acolaid Land Parcel  
Property.shp
-  Acolaid Address Point  
ap.shp
-  Planning Application (1999)  
Prapps99.shp
-  Area of Outstanding Natural Beauty  
Pranob.shp
-  Listed Buildings  
Prlistd.shp
-  Tree Preservation Order (Single)  
ORACLE
-  Tree Preservation Order (Group)  
ORACLE
-  Parish Boundary  
Prparish.shp
-  Conservation Area  
Prconea.shp
-  District Local Plan Boundary  
Prdlp2.shp
-  Green Belt  
Prgrnbt.shp
-  Health & Safety Consultation Zone  
Prjhzns.shp
-  Landscape Conservation  
Prlandca.shp
-  Ward Boundary  
Prwardcd.shp
-  Noise Nuisance Indicators  
Prnris.shp
-  Indicative Flood Plain  
Prifpn.shp



Scale 1:2,500

Date: 04/04/2022