

















# NORTH HERTFORDSHIRE DISTRICT COUNCIL

## Application Validation Sheet

19/01106/FP Burford Grange, Bedford Road, Ickleford, Hitchin, Herts, SG5 3XG

-  Acolaid Land Parcel  
Property.shp
-  Acolaid Address Point  
ap.shp
-  Planning Application (1999)  
Prapps99.shp
-  Area of Outstanding Natural Beauty  
Pranob.shp
-  Listed Buildings  
Prlistbid.shp
-  Tree Preservation Order (Single)  
ORACLE
-  Tree Preservation Order (Group)  
ORACLE
-  Parish Boundary  
Prparish.shp
-  Conservation Area  
Prconrea.shp
-  District Local Plan Boundary  
Prdlp2.shp
-  Green Belt  
Prgrnblt.shp
-  Health & Safety Consultation Zone  
Prjnzzone.shp
-  Landscape Conservation  
Prlandca.shp
-  Ward Boundary  
Prwardcd.shp
-  Noise Nuisance Indicators  
Prnnis.shp
-  Indicative Flood Plain  
Prifpm.shp



Scale 1:2,500  
Date: 07/06/2022

© Crown copyright and database rights 2017 Ordnance Survey 100018622

