















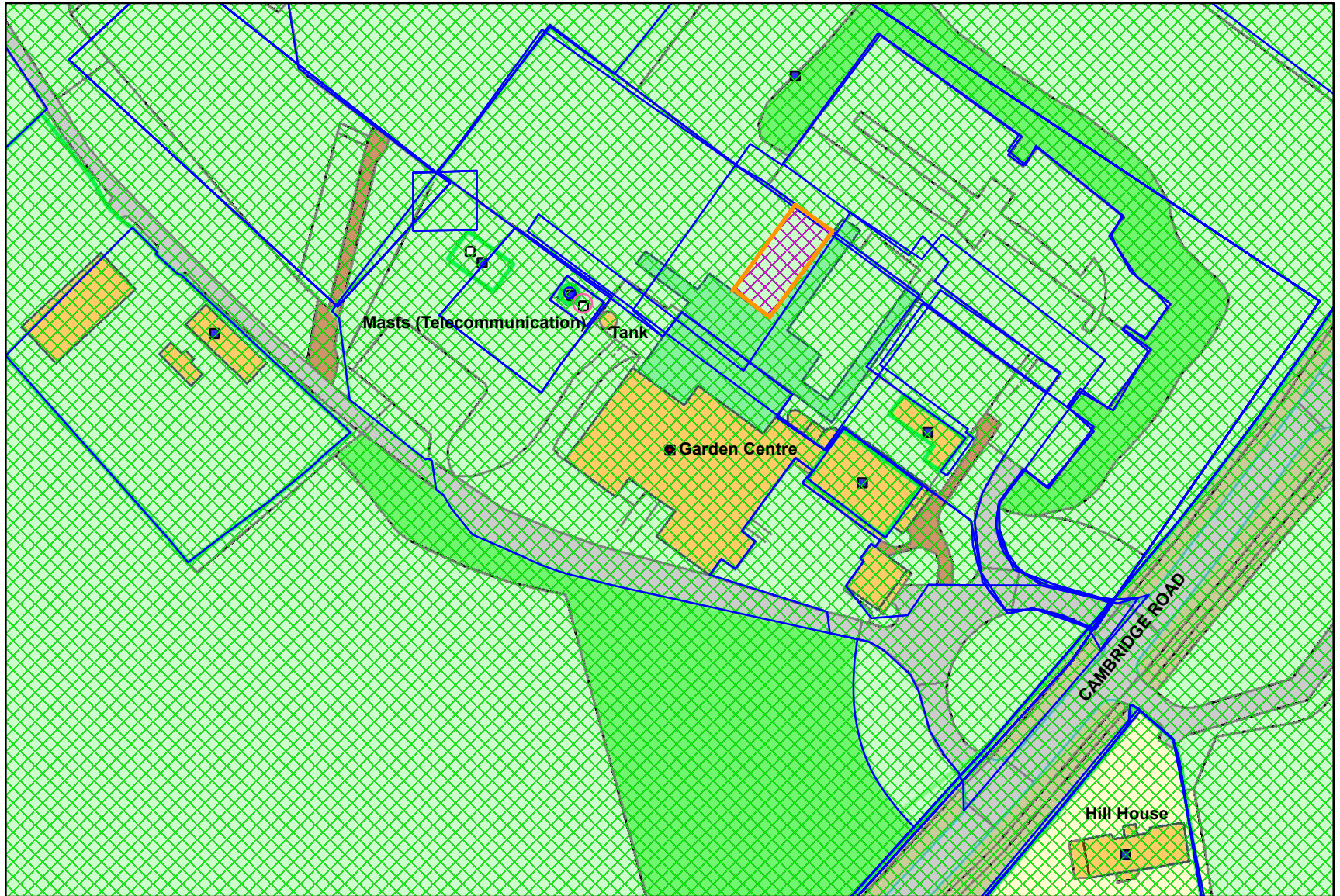


# NORTH HERTFORDSHIRE DISTRICT COUNCIL

## Application Validation Sheet

22/01657/FP The Rose Gardens, Cambridge Road, Hitchin, Hertfordshire, SG4 0JX

-  **Acolaid Land Parcel**  
Property.shp
-  **Acolaid Address Point**  
ap.shp
-  **Planning Application (1999)**  
Prapps99.shp
-  **Area of Outstanding Natural Beauty**  
Pranob.shp
-  **Listed Buildings**  
Prlistbid.shp
-  **Tree Preservation Order (Single)**  
ORACLE
-  **Tree Preservation Order (Group)**  
ORACLE
-  **Parish Boundary**  
Prparish.shp
-  **Conservation Area**  
Prconca.shp
-  **District Local Plan Boundary**  
Prdlp2.shp
-  **Green Belt**  
Prgrnbt.shp
-  **Health & Safety Consultation Zone**  
Prjnzzone.shp
-  **Landscape Conservation**  
Prlandca.shp
-  **Ward Boundary**  
Prwardcd.shp
-  **Noise Nuisance Indicators**  
Prnoise.shp
-  **Indicative Flood Plain**  
Prifpm.shp



Scale 1:1,250

Date: 27/09/2022

© Crown copyright and database rights 2017 Ordnance Survey 100018622

