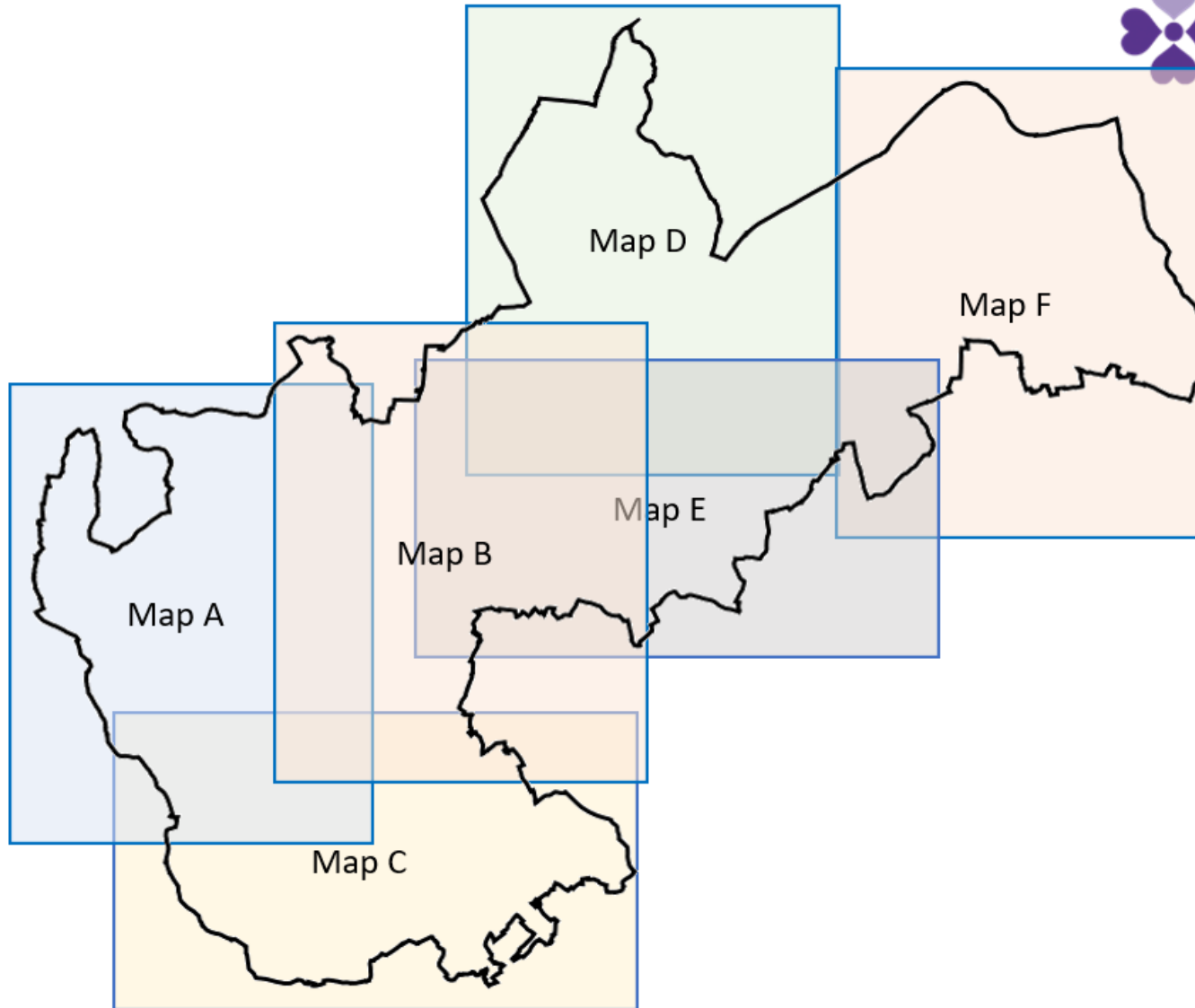


















North Hertfordshire District Council Local Plan 2011-2031
Policies Map: Coverage and Key



- | | | | |
|---|--|---|-------------------------------------|
|  | District boundary |  | Settlement boundary (Policy SP2) |
|  | Green Belt (SP5) |  | Town Centre Boundary (SP4, ETC3) |
|  | Rural Area beyond the Green Belt (SP5, CGB1) |  | Primary Shopping Frontages (ETC4) |
|  | Urban Open Land (CGB5) |  | Secondary Shopping Frontages (ETC5) |
|  | Sites of Special Scientific Interest* (NE4) |  | Mixed Use Allocations (SP4, ETC3) |
|  | Area of Outstanding Natural Beauty* (NE3) |  | Safeguarded Land (SP8) |
|  | Conservation Areas* (HE1) |  | Gypsy & Traveller Site (SP8, HS7) |
|  | Employment Areas (SP3, ETC1) | | |
|  | Employment Sites (SP3, ETC1) | | |
|  | Housing Sites (SP8, SP14-SP19, HS1) | | |
|  | Local Centres (ETC6) | | |



Scale 1:12,750

*Designations set under different legislation, processes and / or by other bodies and may change outside of the Local Plan process