

















NORTH HERTFORDSHIRE DISTRICT COUNCIL

Application Validation Sheet

22/01920/FPH 14 Oakfields Avenue, Knebworth, Hertfordshire, SG3 6NP

-  **Acolaid Land Parcel**
Property.shp
-  **Acolaid Address Point**
ap.shp
-  **Planning Application (1999)**
Prapp99.shp
-  **Area of Outstanding Natural Beauty**
Pranob.shp
-  **Listed Buildings**
Prlistld.shp
-  **Tree Preservation Order (Single)**
ORACLE
-  **Tree Preservation Order (Group)**
ORACLE
-  **Parish Boundary**
Prparish.shp
-  **Conservation Area**
Prconea.shp
-  **District Local Plan Boundary**
Prdlp2.shp
-  **Green Belt**
Prgrnbtt.shp
-  **Health & Safety Consultation Zone**
Prhjszone.shp
-  **Landscape Conservation**
Prlandca.shp
-  **Ward Boundary**
Prwardcd.shp
-  **Noise Nuisance Indicators**
Prnris.shp
-  **Indicative Flood Plain**
Prifpm.shp



Scale 1:1,250

Date: 02/11/2022