

















# NORTH HERTFORDSHIRE DISTRICT COUNCIL

## Application Validation Sheet

22/01921/FPH 14 Oakfields Avenue, Knebworth, Hertfordshire, SG3 6NP

-  **Acolaid Land Parcel**  
Property.shp
-  **Acolaid Address Point**  
ap.shp
-  **Planning Application (1999)**  
Prapp99.shp
-  **Area of Outstanding Natural Beauty**  
Pranob.shp
-  **Listed Buildings**  
Prlistld.shp
-  **Tree Preservation Order (Single)**  
ORACLE
-  **Tree Preservation Order (Group)**  
ORACLE
-  **Parish Boundary**  
Prparish.shp
-  **Conservation Area**  
Prconea.shp
-  **District Local Plan Boundary**  
Prdlp2.shp
-  **Green Belt**  
Prgrnbtt.shp
-  **Health & Safety Consultation Zone**  
Prhjszone.shp
-  **Landscape Conservation**  
Prlandca.shp
-  **Ward Boundary**  
Prwardcd.shp
-  **Noise Nuisance Indicators**  
Prnris.shp
-  **Indicative Flood Plain**  
Prifpn.shp



Scale 1:1,250

Date: 02/11/2022