















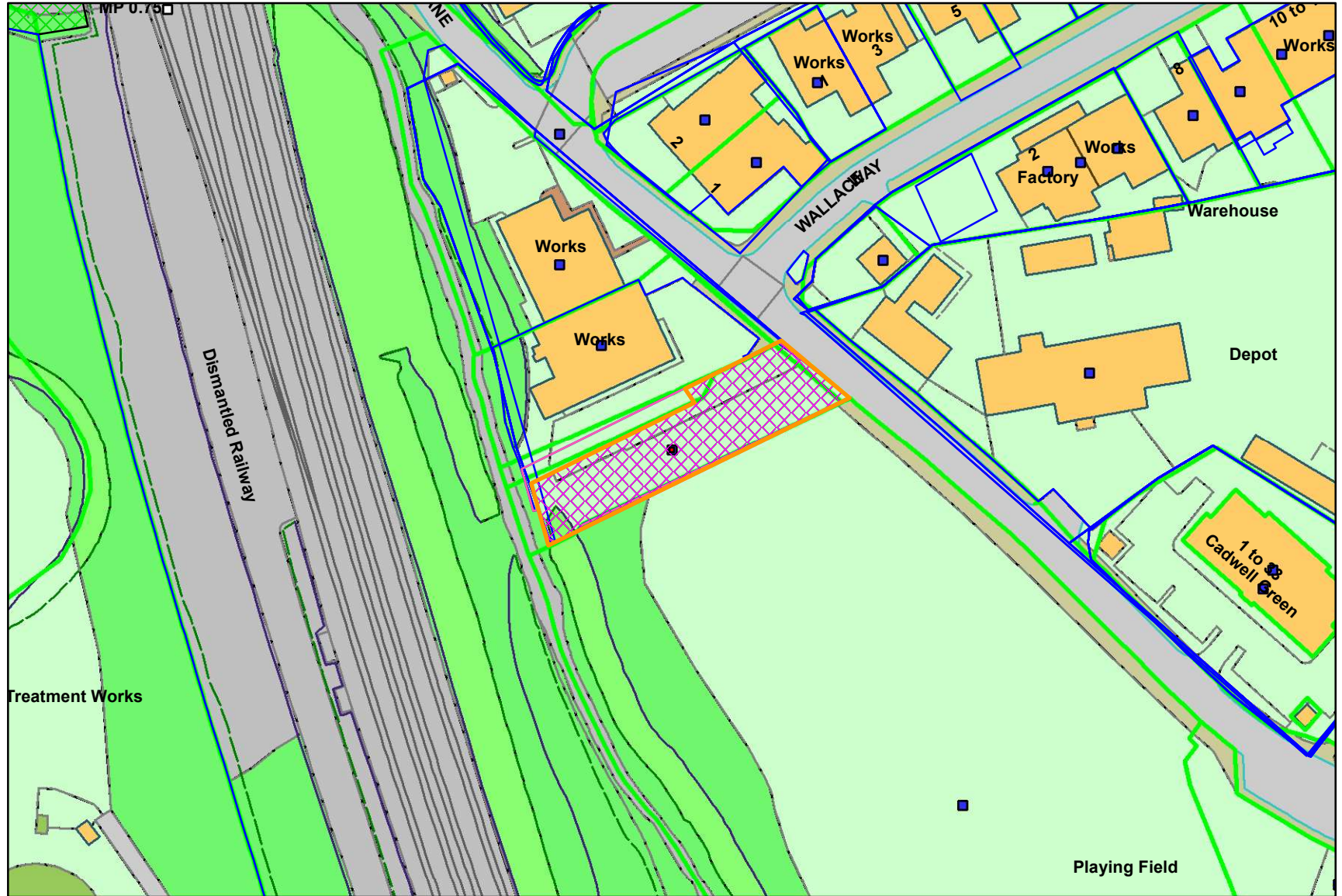


NORTH HERTFORDSHIRE DISTRICT COUNCIL

Application Validation Sheet

22/01810/FP Land Adjacent to Unit 3 on the West Side of Cadwell Lane, Hitchin, Herts, SG4 0SA

-  Acolaid Land Parcel
Property.shp
-  Acolaid Address Point
ap.shp
-  Planning Application (1999)
Prapps99.shp
-  Area of Outstanding Natural Beauty
Pranob.shp
-  Listed Buildings
Prlistbd.shp
-  Tree Preservation Order (Single)
ORACLE
-  Tree Preservation Order (Group)
ORACLE
-  Parish Boundary
Prparish.shp
-  Conservation Area
Prconca.shp
-  District Local Plan Boundary
Prdlp2.shp
-  Green Belt
Prgrnbt.shp
-  Health & Safety Consultation Zone
Prjnzzone.shp
-  Landscape Conservation
Prlandca.shp
-  Ward Boundary
Prwardcd.shp
-  Noise Nuisance Indicators
Prnnis.shp
-  Indicative Flood Plain
Prifpm.shp



Scale 1:1,250
Date: 24/01/2023

© Crown copyright and database rights 2017 Ordnance Survey 100018622

