















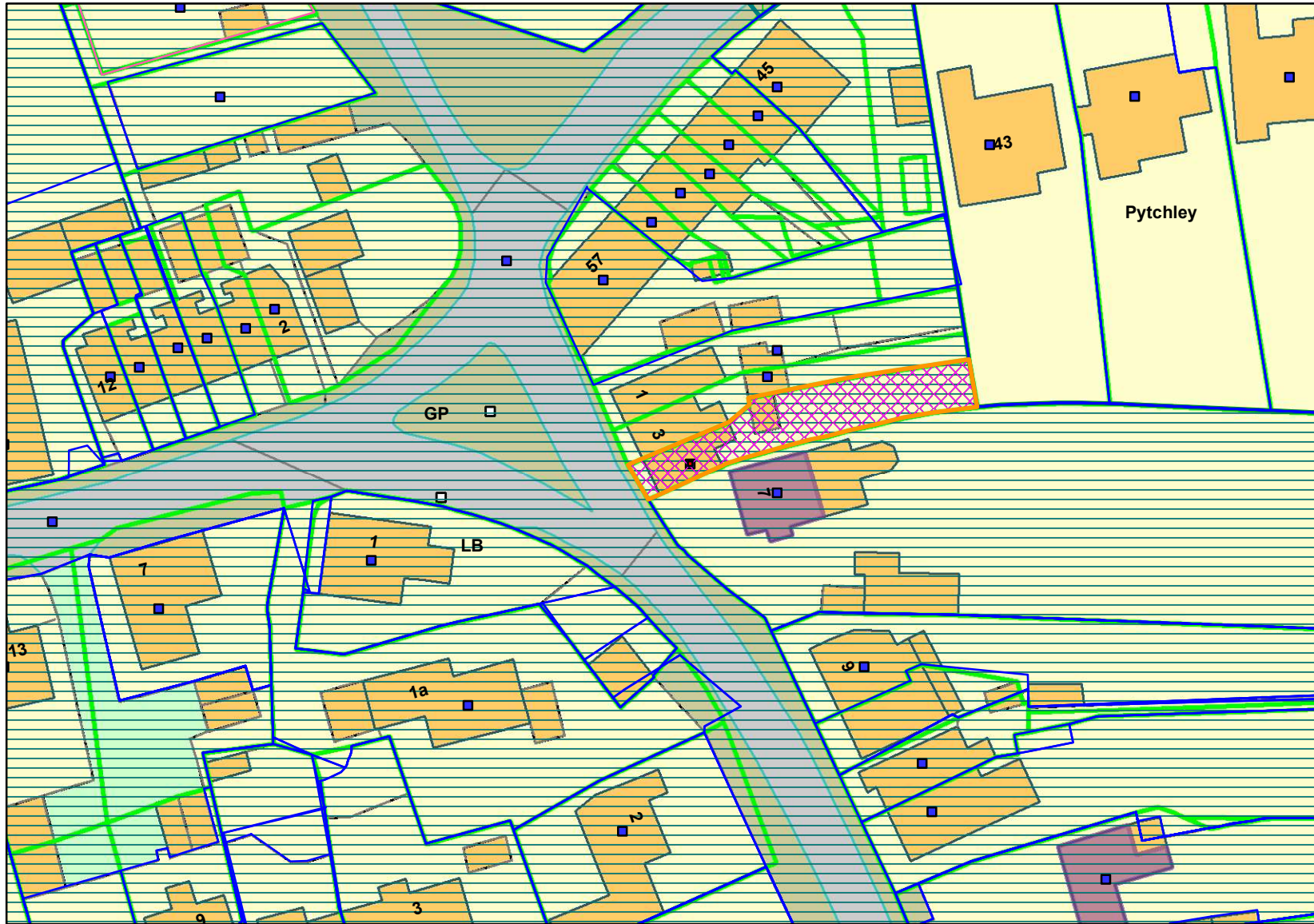


NORTH HERTFORDSHIRE DISTRICT COUNCIL

22/03245/FPH 5 High Street, Pirton, Hertfordshire, SG5 3PS

-  Acolaid Land Parcel
Property.shp
-  Acolaid Address Point
ap.shp
-  Planning Application (1999)
Prapp99.shp
-  Area of Outstanding Natural Beauty
Pranob.shp
-  Listed Buildings
Prlistld.shp
-  Tree Preservation Order (Single)
ORACLE
-  Tree Preservation Order (Group)
ORACLE
-  Parish Boundary
Prparish.shp
-  Conservation Area
Prconca.shp
-  District Local Plan Boundary
Prdlp2.shp
-  Green Belt
Prgrnbt.shp
-  Health & Safety Consultation Zone
Prjhzs.shp
-  Landscape Conservation
Prlandca.shp
-  Ward Boundary
Prwardcd.shp
-  Noise Nuisance Indicators
Prnris.shp
-  Indicative Flood Plain
Prifpn.shp



Scale 1:625

Date: 30/05/2023