















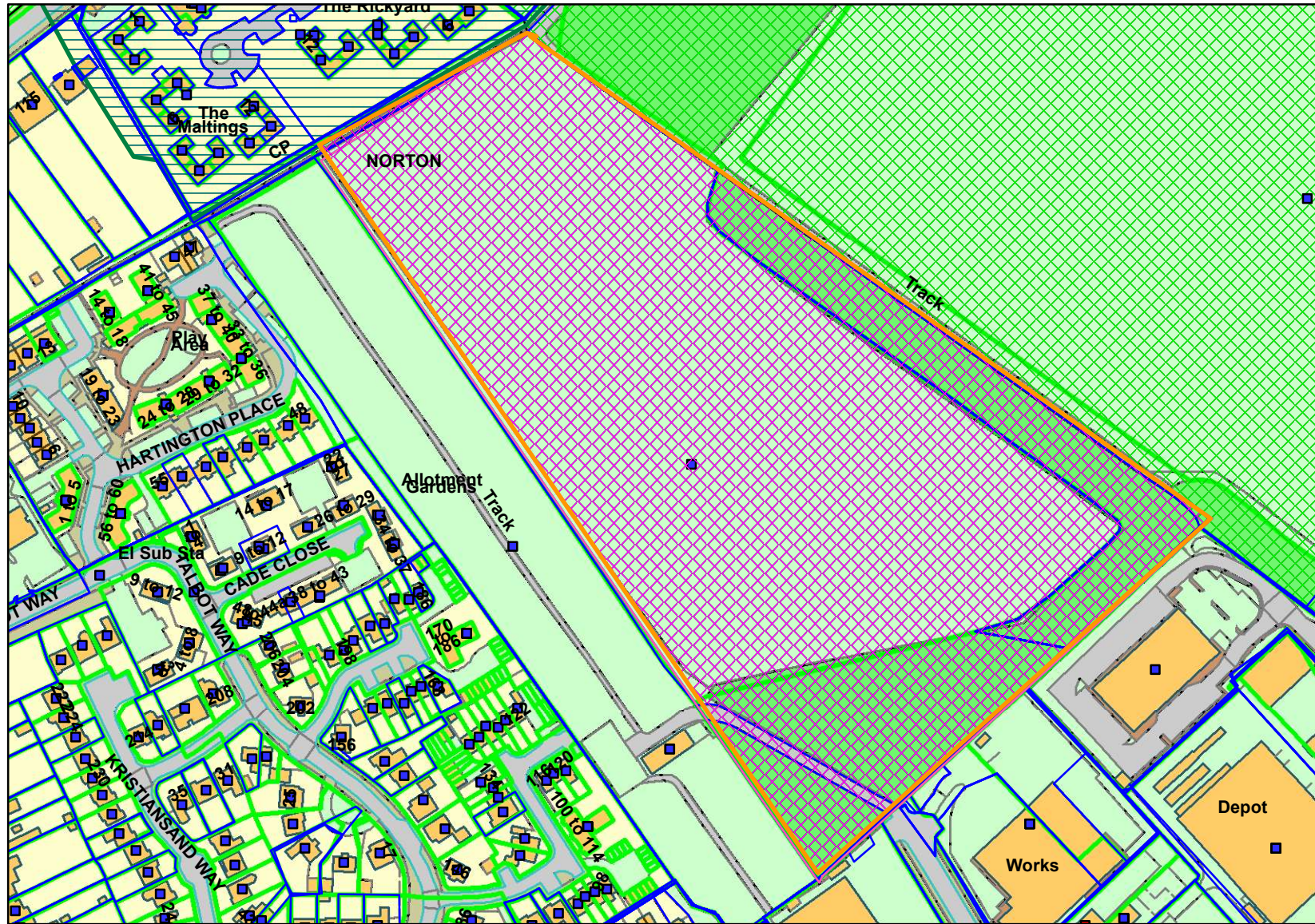


NORTH HERTFORDSHIRE DISTRICT COUNCIL

21/00504/OP Land to the East of Talbot Way, Kristiansand Way and Flint Road Allotments, Letchworth Garden City

-  **Acolaid Land Parcel**
Property.shp
-  **Acolaid Address Point**
ap.shp
-  **Planning Application (1999)**
Prapp99.shp
-  **Area of Outstanding Natural Beauty**
Pranob.shp
-  **Listed Buildings**
Prilist.shp
-  **Tree Preservation Order (Single)**
ORACLE
-  **Tree Preservation Order (Group)**
ORACLE
-  **Parish Boundary**
Prparish.shp
-  **Conservation Area**
Prconca.shp
-  **District Local Plan Boundary**
Prdlp2.shp
-  **Green Belt**
Prgrbelt.shp
-  **Health & Safety Consultation Zone**
Prjhzone.shp
-  **Landscape Conservation**
Prlandca.shp
-  **Ward Boundary**
Prwardcd.shp
-  **Noise Nuisance Indicators**
Prnris.shp
-  **Indicative Flood Plain**
Prifpn.shp



Scale 1:2,500
Date: 20/06/2023