















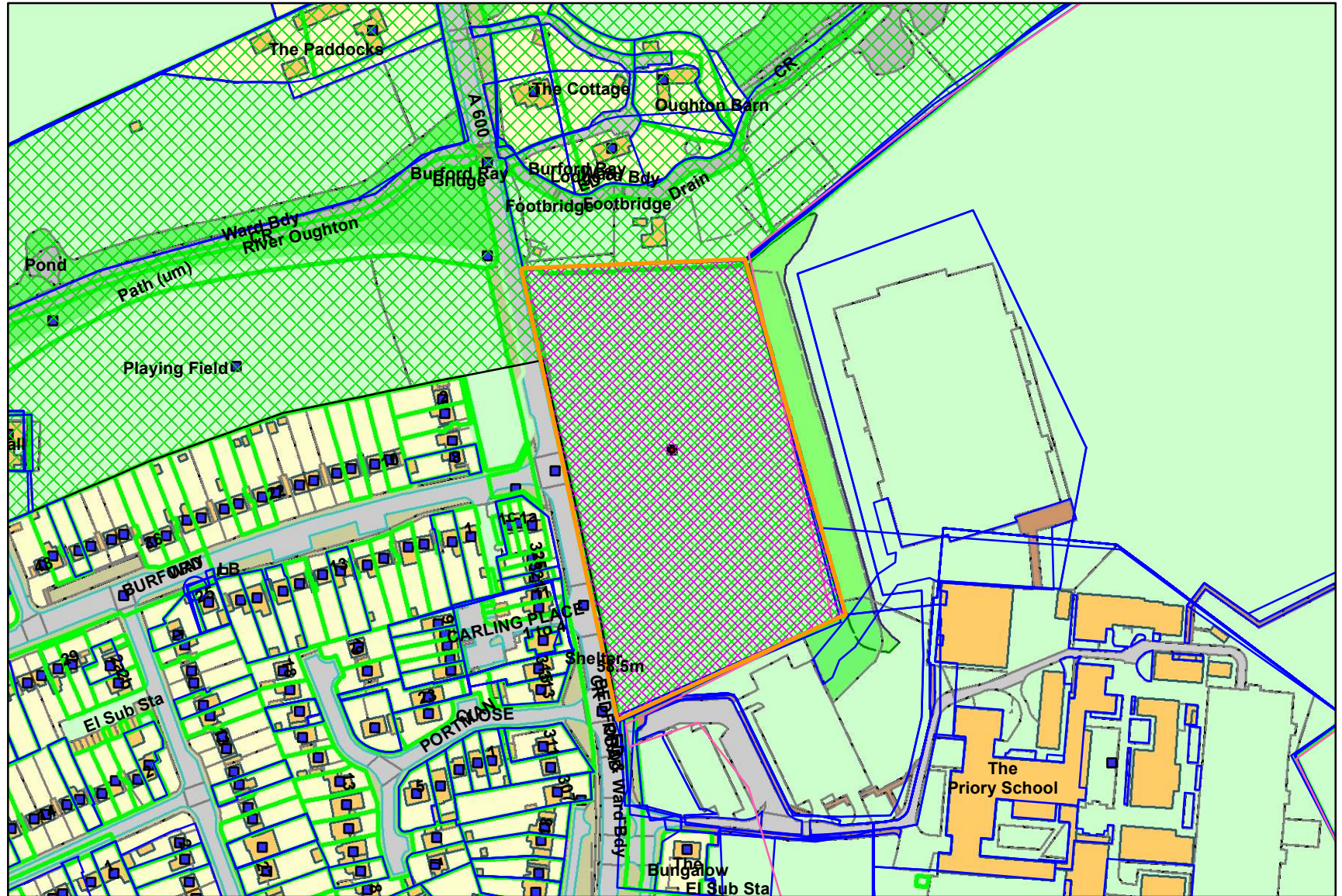


# NORTH HERTFORDSHIRE DISTRICT COUNCIL

22/03040/FP Land East of Bedford Road, Hitchin, Hertfordshire

-  Acolaid Land Parcel  
Property.shp
-  Acolaid Address Point  
ap.shp
-  Planning Application (1999)  
Prapps99.shp
-  Area of Outstanding Natural Beauty  
Pranob.shp
-  Listed Buildings  
Prlistld.shp
-  Tree Preservation Order (Single)  
ORACLE
-  Tree Preservation Order (Group)  
ORACLE
-  Parish Boundary  
Prparish.shp
-  Conservation Area  
Prcrea.shp
-  District Local Plan Boundary  
Prdlp2.shp
-  Green Belt  
Prgrnbt.shp
-  Health & Safety Consultation Zone  
Prjnzzone.shp
-  Landscape Conservation  
Prlandca.shp
-  Ward Boundary  
Prwardcd.shp
-  Noise Nuisance Indicators  
Prnnis.shp
-  Indicative Flood Plain  
Prifpn.shp



Scale 1:2,500  
Date: 20/03/2023

© Crown copyright and database rights 2017 Ordnance Survey 100018622

