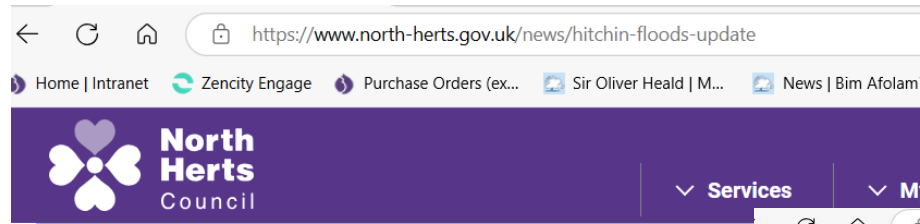


WOOLGROVE ROAD, HITCHIN

Dedicated ‘one-stop shop’ webpage – updated with on-the-spot news & links to further advice/help




[Home](#) > [News](#) > Hitchin floods update

Hitchin floods update

Date: 04 October 2024

▼ Recent updates

- [Friday 18 October](#)
- [Monday 7 October](#)
- [Friday 4 October](#)
- [Questions and answers](#)
- [Earlier updates](#)



Following the closure of Woolgrove Road in Hitchin and the evacuation of



Travelling

Residents should take extra care, check for road closures and delays before travelling, don't walk or drive through floodwater and stay safe if you do need to travel and drive to the conditions.

Medical

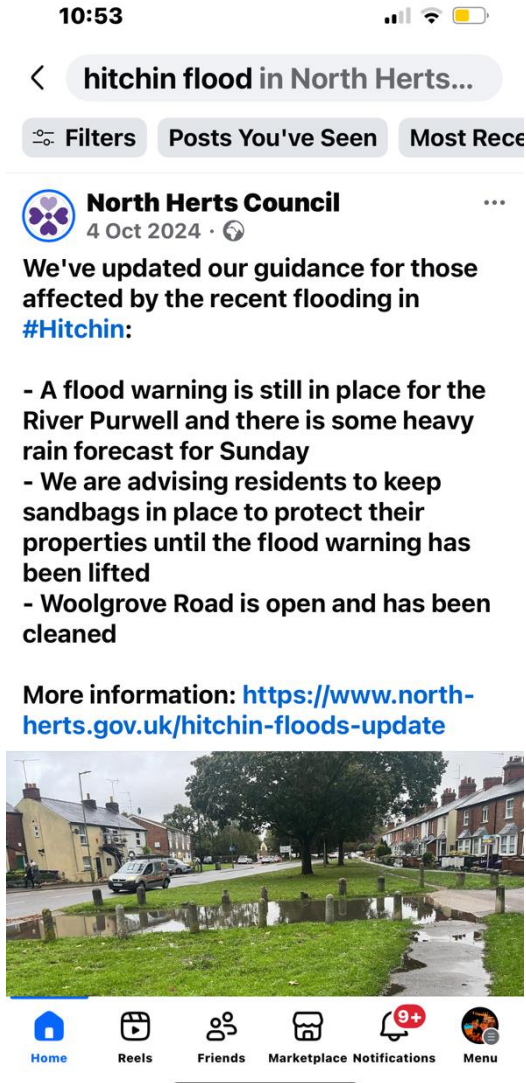
If your property is flooded and medication has been damaged please speak to your GP practice during opening hours, or call 111 out of hours. For anyone with a serious medical condition that are being made worse by flooding please phone 111, or 999 in an emergency.

Useful links

- Help us by reporting a flood here: [Flooding and water | Hertfordshire County Council](#)
 - Find out more about flood risks and how to protect your property: [Flood risks and protecting your property](#)
 - Central government advice: [Flooding and health: advice for the public - GOV.UK](#)
 - Useful guidance on how to recover after a flood: [What should I do? – National Flood Forum](#)
- [Back to top ↑](#)

WOOLGROVE ROAD, HITCHIN

Regular social media & E:News updates – pointing residents to the dedicated flood webpage



Reception
centre opened
to support
affected
residents

E:News update

Hitchin flooding update

We are continuing to support residents whose properties have been significantly impacted by the recent flooding in Hitchin.

A flood warning is still in place for the River Purwell and there is some heavy rain forecast for Sunday.

We are advising residents to keep sandbags in place to protect their properties until the flood warning has been lifted.

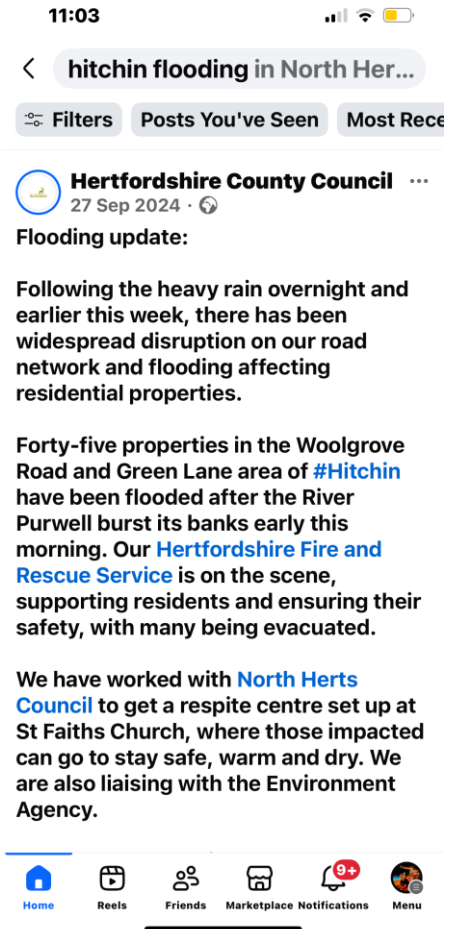
Visit our website for the latest information and guidance:



Floods update

WOOLGROVE ROAD, HITCHIN & KIMPTON VILLAGE

Social media sharing – into village Facebook pages and by partners and Councillors



SUITE OF GENERIC ALERT GRAPHICS

Created to highlight potential flooding



SUITE OF SPECIFIC LOCATION ALERT GRAPHICS – to warn, inform and advise in case of flooding

These can be used for social (top) and also printed in flyer and poster form (bottom) for direction promotion in the location

