















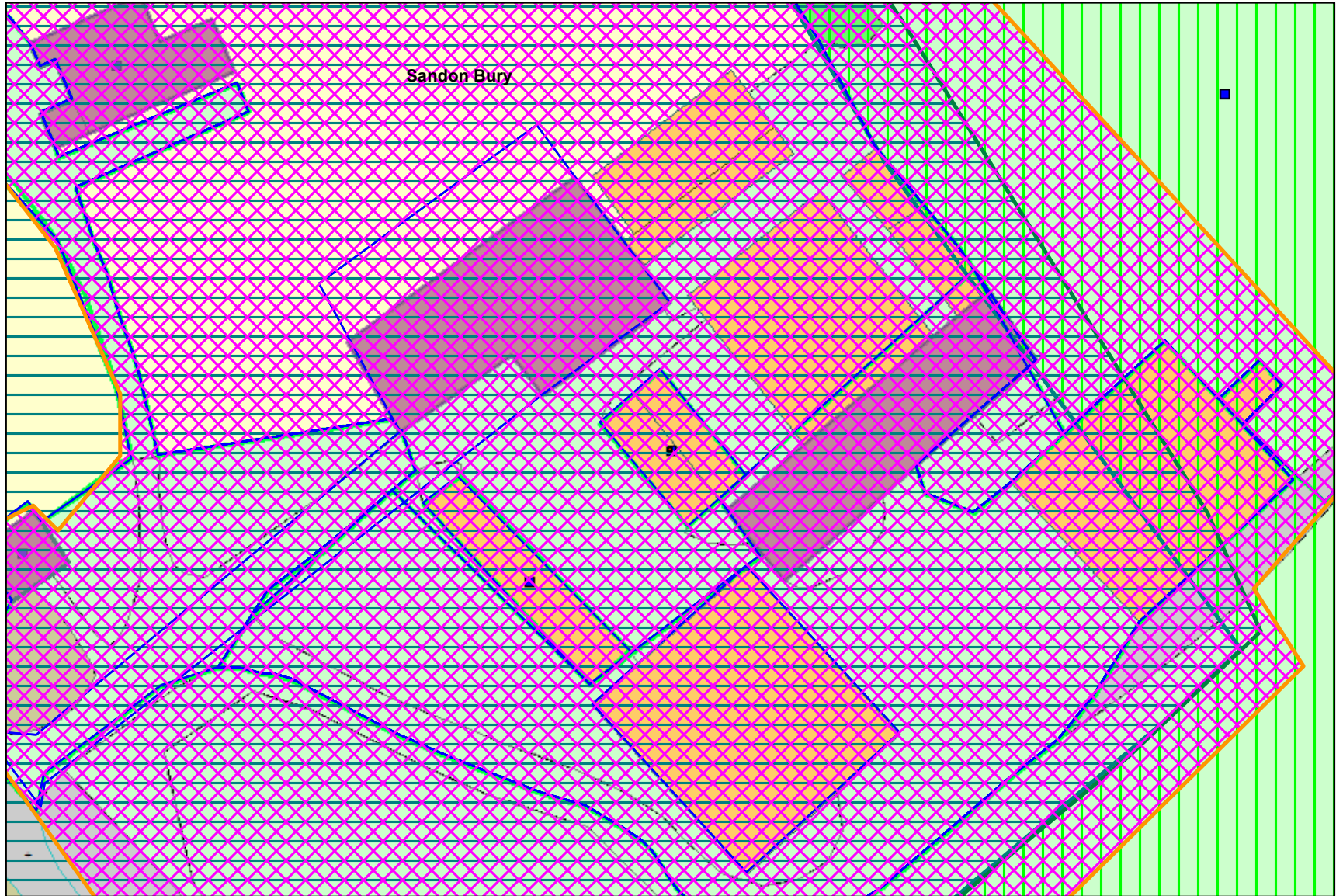




Application Validation Sheet

18/00585/LBC Sandon Bury Farm, Sandon, Herts, SG9 0QY

-  **Acolaid Land Parcel**
Property.shp
-  **Acolaid Address Point**
sp.shp
-  **Planning Application (1999)**
Prapps99.shp
-  **Area of Outstanding Natural Beauty**
Pranob.shp
-  **Listed Buildings**
Prlistbid.shp
-  **Tree Preservation Order (Single)**
ORACLE
-  **Tree Preservation Order (Group)**
ORACLE
-  **Parish Boundary**
Prparish.shp
-  **Conservation Area**
Prcaarea.shp
-  **District Local Plan Boundary**
Prdlp2.shp
-  **Green Belt**
Prgrnbt.shp
-  **Health & Safety Consultation Zone**
Prjnzzone.shp
-  **Landscape Conservation**
Prlandca.shp
-  **Ward Boundary**
Prwardcd.shp
-  **Noise Nuisance Indicators**
Prnnis.shp
-  **Indicative Flood Plain**
Prifpm.shp



Scale 1:625

Date: 03/09/2018

