















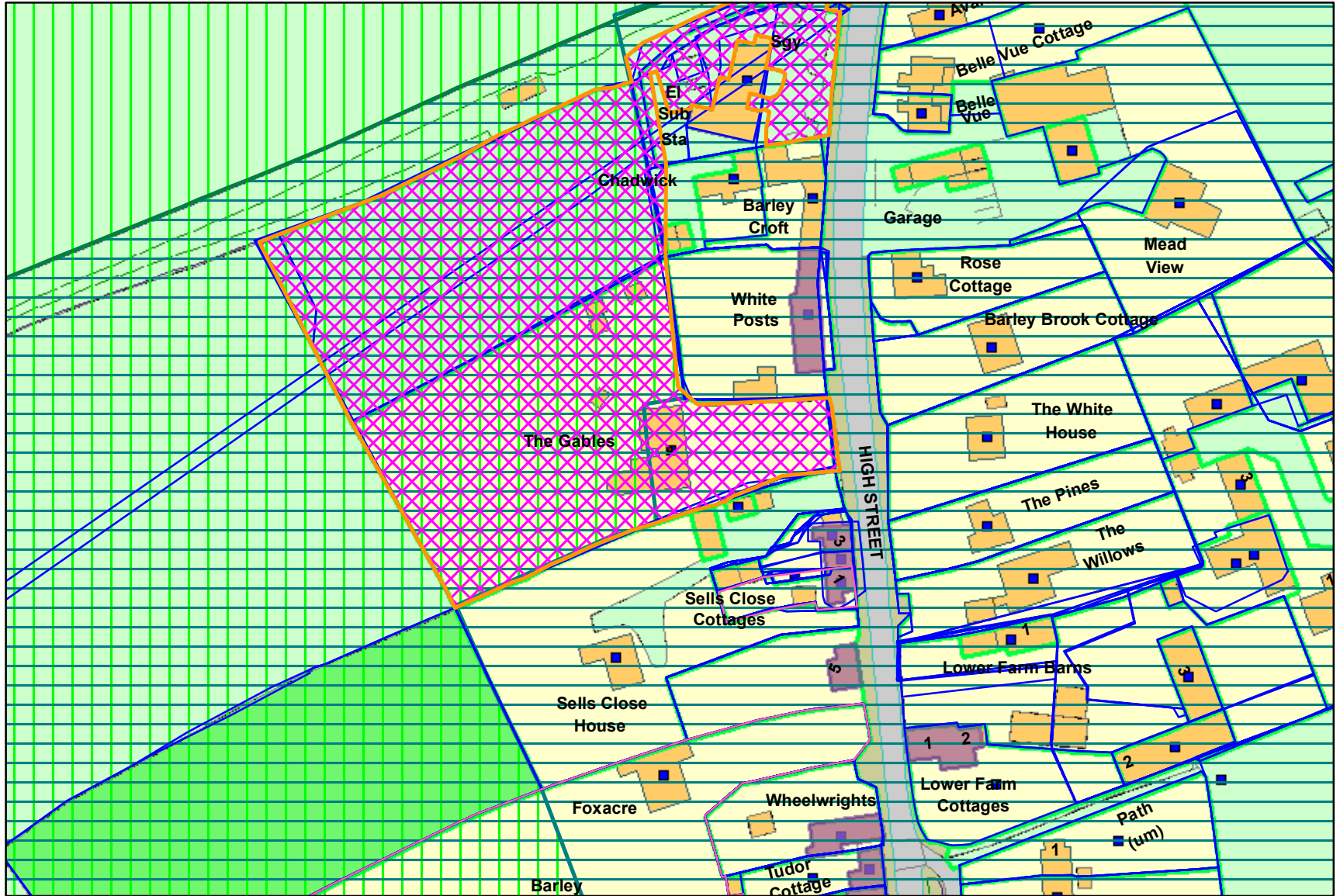


Application Validation Sheet

18/02299/FP The Gables, High Street, Barley, Royston, Herts, SG8 8HY

-  Acolaid Land Parcel
Property.shp
-  Acolaid Address Point
sp.shp
-  Planning Application (1999)
Prapps99.shp
-  Area of Outstanding Natural Beauty
Pranob.shp
-  Listed Buildings
Prlistbld.shp
-  Tree Preservation Order (Single)
ORACLE
-  Tree Preservation Order (Group)
ORACLE
-  Parish Boundary
Prparish.shp
-  Conservation Area
Prconrea.shp
-  District Local Plan Boundary
Prdlp2.shp
-  Green Belt
Prgrnblt.shp
-  Health & Safety Consultation Zone
Prjnzzone.shp
-  Landscape Conservation
Prlandca.shp
-  Ward Boundary
Prwardcd.shp
-  Noise Nuisance Indicators
Prnnis.shp
-  Indicative Flood Plain
Prifpm.shp



Scale 1:1,250
Date: 20/11/2018

