















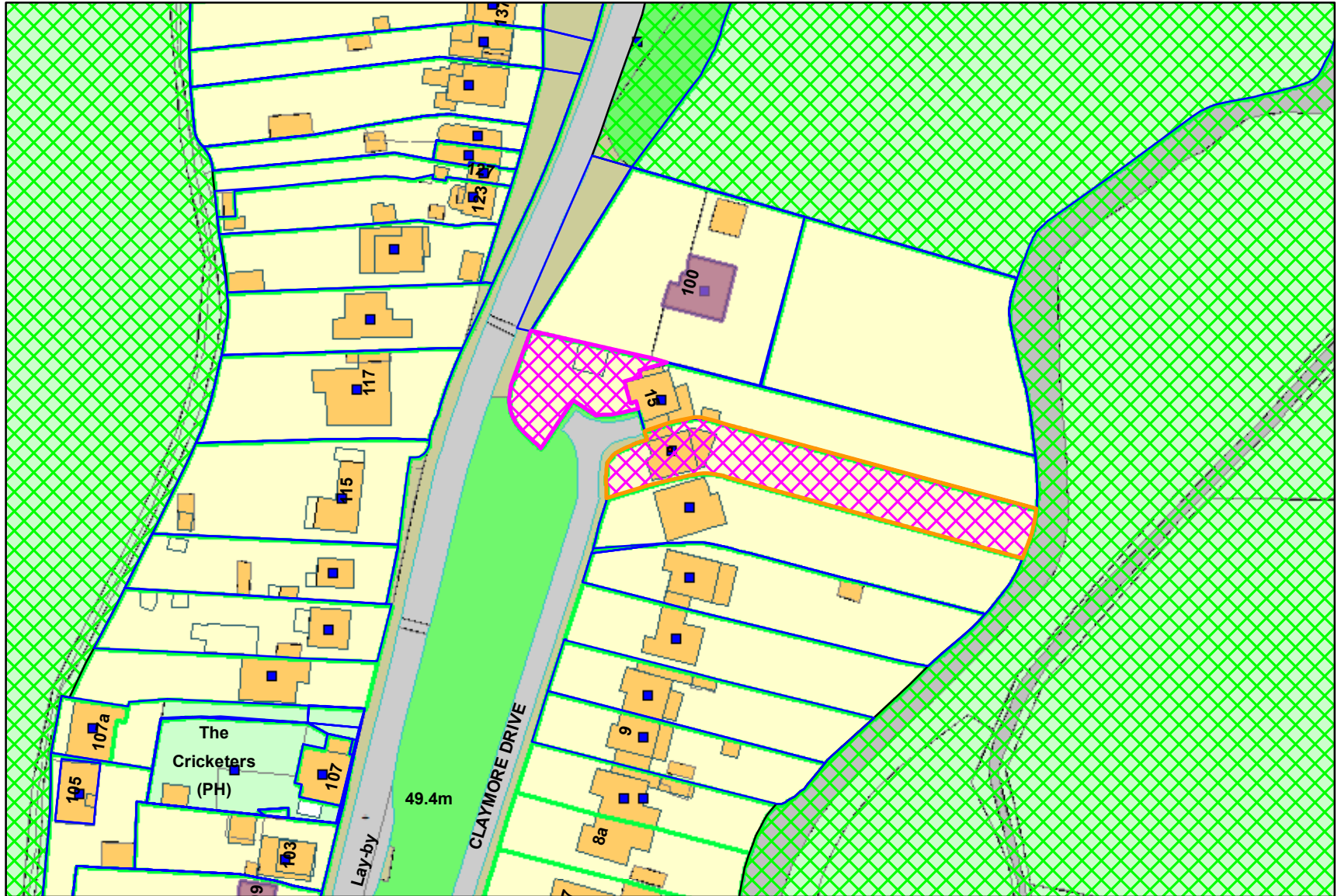




Application Validation Sheet

18/02083/FPH 14 Claymore Drive, Ickleford, Hitchin, Herts, SG5 3UB

-  **Acolaid Land Parcel**
Property.shp
-  **Acolaid Address Point**
sp.shp
-  **Planning Application (1999)**
Prapps99.shp
-  **Area of Outstanding Natural Beauty**
Pranob.shp
-  **Listed Buildings**
Prlistbid.shp
-  **Tree Preservation Order (Single)**
ORACLE
-  **Tree Preservation Order (Group)**
ORACLE
-  **Parish Boundary**
Prparish.shp
-  **Conservation Area**
Prconrea.shp
-  **District Local Plan Boundary**
Prdlp2.shp
-  **Green Belt**
Prgrnbt.shp
-  **Health & Safety Consultation Zone**
Prjhzzone.shp
-  **Landscape Conservation**
Prlandca.shp
-  **Ward Boundary**
Prwardcd.shp
-  **Noise Nuisance Indicators**
Prnoise.shp
-  **Indicative Flood Plain**
Prifpm.shp



Scale 1:1,250
Date: 20/11/2018

