















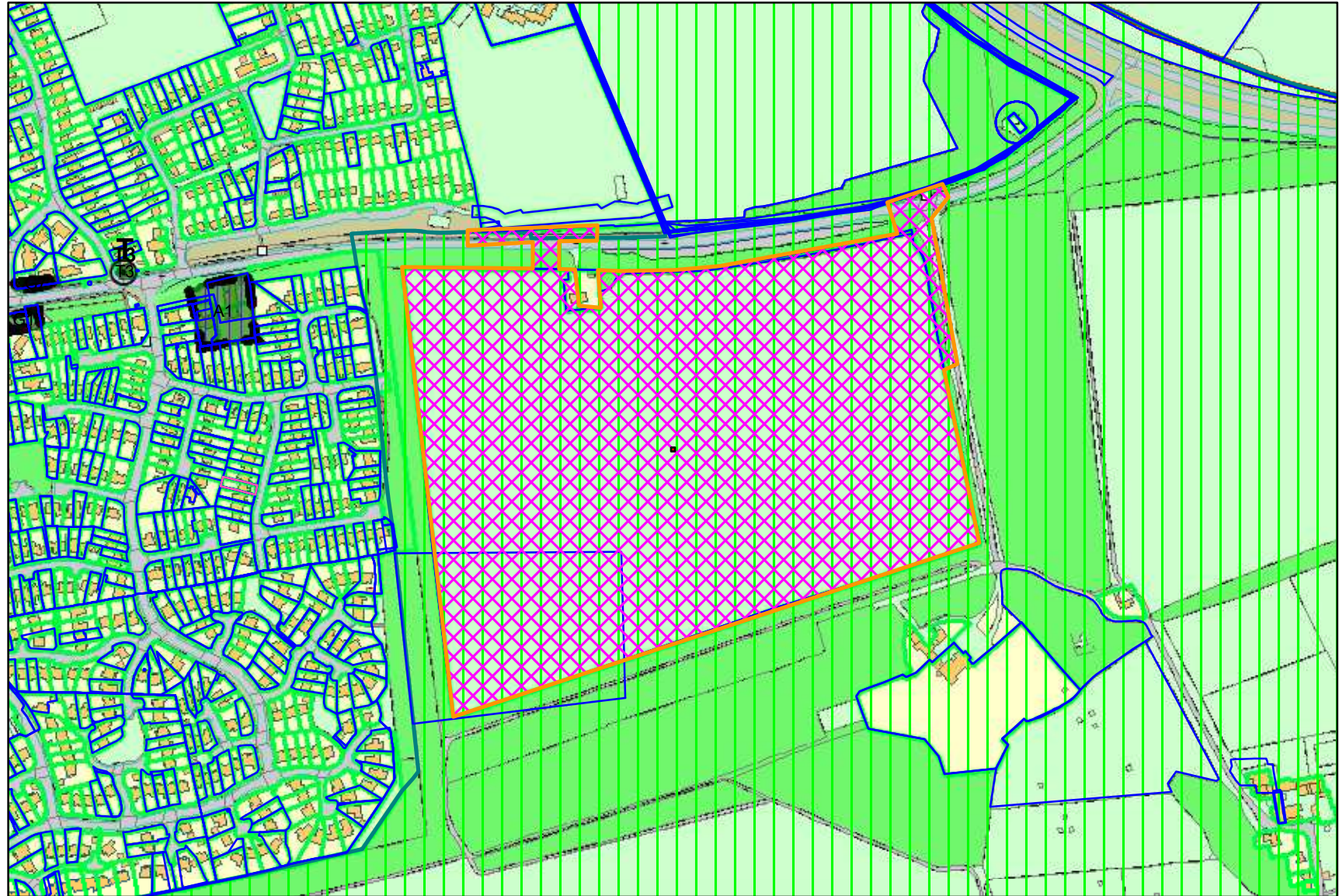


Application Validation Sheet

17/00110/1 Land Surrounding Burloes Cottages, Newmarket Road, Royston

-  **Acolaid Land Parcel**
Property.shp
-  **Acolaid Address Point**
ap.shp
-  **Planning Application (1999)**
Prapps99.shp
-  **Area of Outstanding Natural Beauty**
Pranob.shp
-  **Listed Buildings**
Prlistbld.shp
-  **Tree Preservation Order (Single)**
ORACLE
-  **Tree Preservation Order (Group)**
ORACLE
-  **Parish Boundary**
Prparish.shp
-  **Conservation Area**
Prcaarea.shp
-  **District Local Plan Boundary**
Prdlp2.shp
-  **Green Belt**
Prgrnbld.shp
-  **Health & Safety Consultation Zone**
Prjhzzone.shp
-  **Landscape Conservation**
Prlandca.shp
-  **Ward Boundary**
Prwardcd.shp
-  **Noise Nuisance Indicators**
Prmnis.shp
-  **Indicative Flood Plain**
Prifpm.shp



Scale 1:5,000

Date: 02/08/2019

© Crown copyright and database rights 2017 Ordnance Survey 100018622

